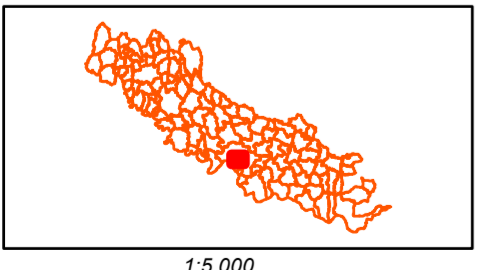


  
**Area Gestione del Territorio**  
**Settore Pianificazione Territoriale e Trasporti**  
**Piano di Emergenza Sismica del**  
**territorio provinciale**  
  
**Carta Zone Rosse**  
**Cremona**  
 approvato con D.C.P. n° del



1:5.000



luglio 2015



Sources: Esri, HERE, DeLorme, TomTom, Intermap, increment P Corp., GEBCO, USGS, FAO, NPS, NRCAN, GeoBase, IGN, Kadaster NL, Ordnance Survey, Esri Japan, METI, Esri China (Hong Kong), swisstopo, MapmyIndia, © OpenStreetMap contributors, and the GIS User Community