SEZIONE N° 17
PROGRESSIVA 0+800.00

AREE
SCAVO: MQ 0,00
RILEVATO: MQ 0,00
SCOTICO: MQ 0,00
FRESATURA: M 11,00
TERR.VEGETALE: MQ 0,00
RIC.GRANULARE: MQ 0,00

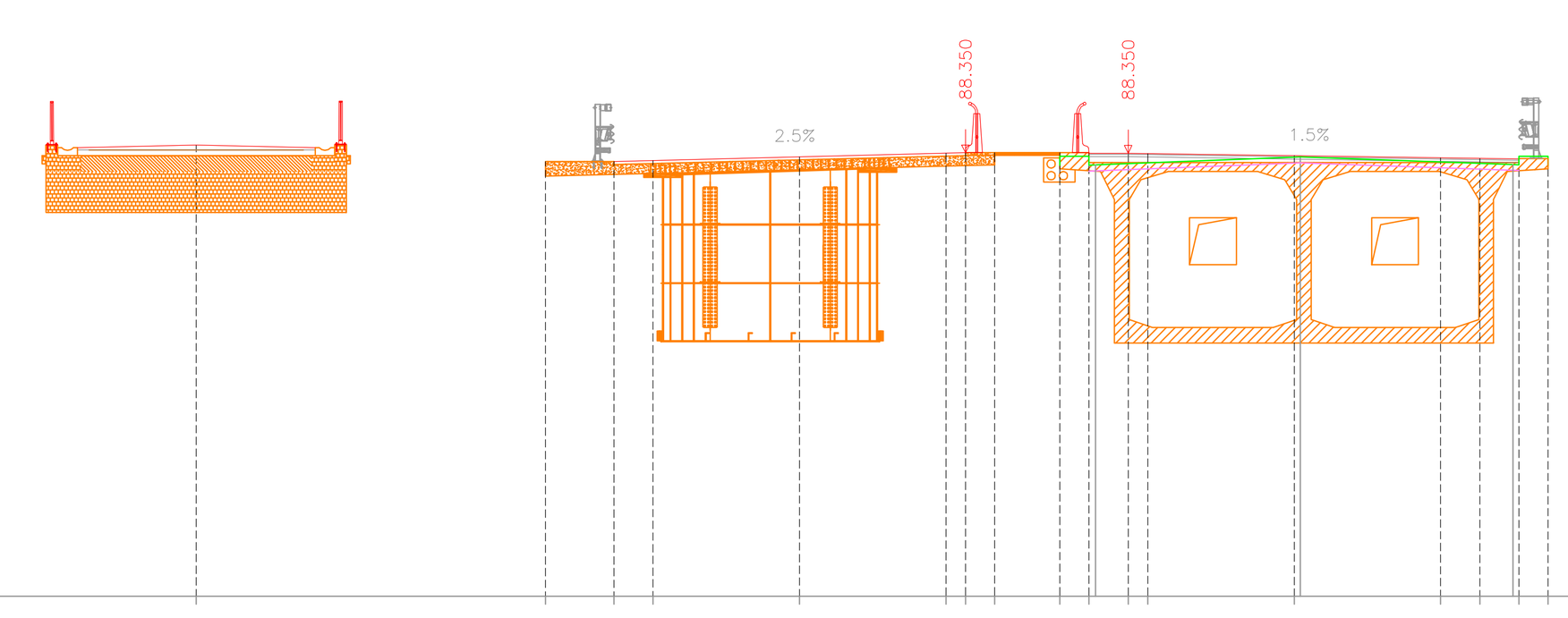

SCALA = 1:200:200
Q.R. = 77.00

QUOTE PROGETTO STRATO SUP.	88.56 88.14 88.14 88.16 88.25 88.35 88.35 88.35 88.35 88.35 88.35 88.34 88.29 88.23 88.22 88.20 88.21
QUOTE TERRENO	88.05 88.25 88.06
DISTANZE PARZIALI STRATO SUP.	1.75 1.00 3.75 3.75 0.50 0.75 1.66 0.75 1.00 0.50 3.75 3.75 1.00 1.00 0.75
DISTANZE PROGETTO STRATO SUP.	-23.85 -14.91 -13.16 -12.16 -8.41 -4.66 -4.16 -3.41 -1.75 -1.00 0.00 0.50 4.25 8.00 9.00 10.00 10.75
DISTANZE TERRENO	-0.83 4.41 9.85

SEZIONE N° 18
PROGRESSIVA 0+850.00

AREE
SCAVO: MQ 0,00
RILEVATO: MQ 0,00
SCOTICO: MQ 0,00
FRESATURA: M 11,00
TERR.VEGETALE: MQ 0,00
RIC.GRANULARE: MQ 0,00

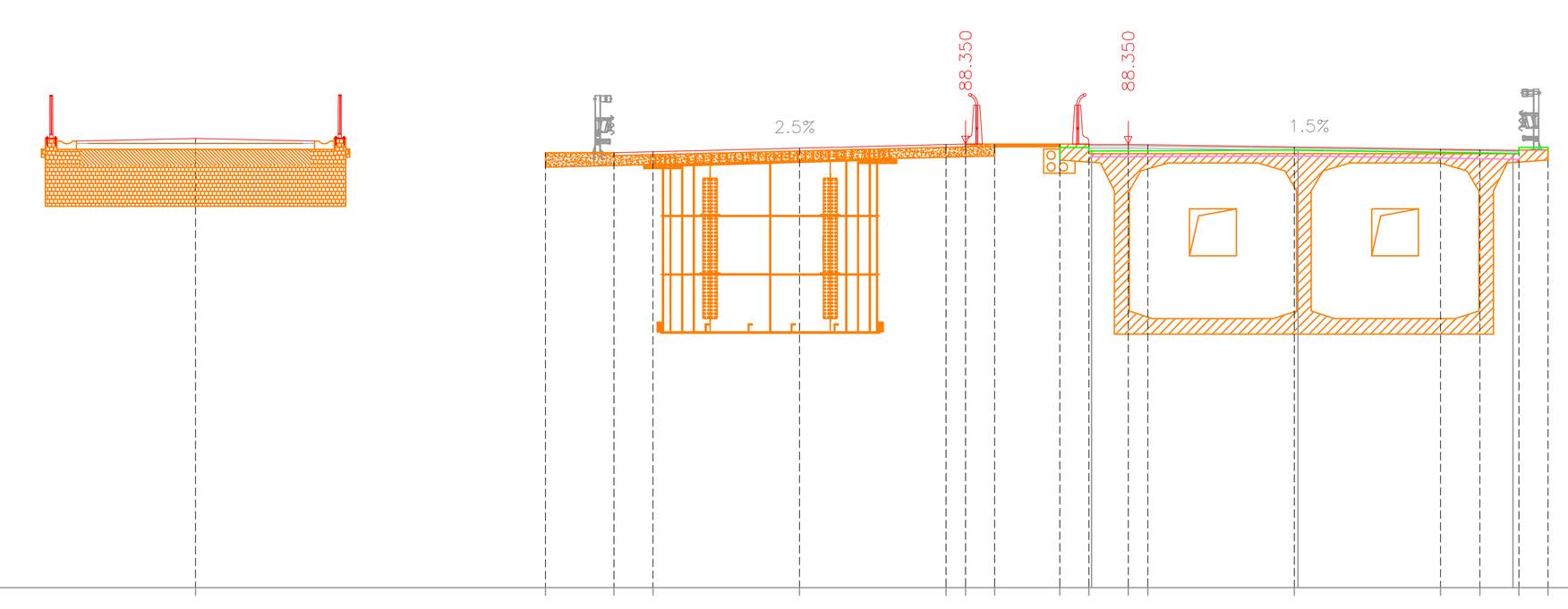

SCALA = 1:200:200
Q.R. = 77.00

QUOTE PROGETTO STRATO SUP.	88.50 88.14 88.14 88.16 88.25 88.35 88.35 88.35 88.35 88.35 88.35 88.34 88.29 88.23 88.22 88.20 88.21
QUOTE TERRENO	88.18 88.21 88.12
DISTANZE PARZIALI STRATO SUP.	1.75 1.00 3.75 3.75 0.50 0.75 1.66 0.75 1.00 0.50 3.75 3.75 1.00 1.00 0.75
DISTANZE PROGETTO STRATO SUP.	-23.87 -14.91 -13.16 -12.16 -8.41 -4.66 -4.16 -3.41 -1.75 -1.00 0.00 0.50 4.25 8.00 9.00 10.00 10.75
DISTANZE TERRENO	-0.93 4.35 9.85

SEZIONE N° 19
PROGRESSIVA 0+900.00

AREE
SCAVO: MQ 0,00
RILEVATO: MQ 0,00
SCOTICO: MQ 0,00
FRESATURA: M 11,00
TERR.VEGETALE: MQ 0,00
RIC.GRANULARE: MQ 0,00

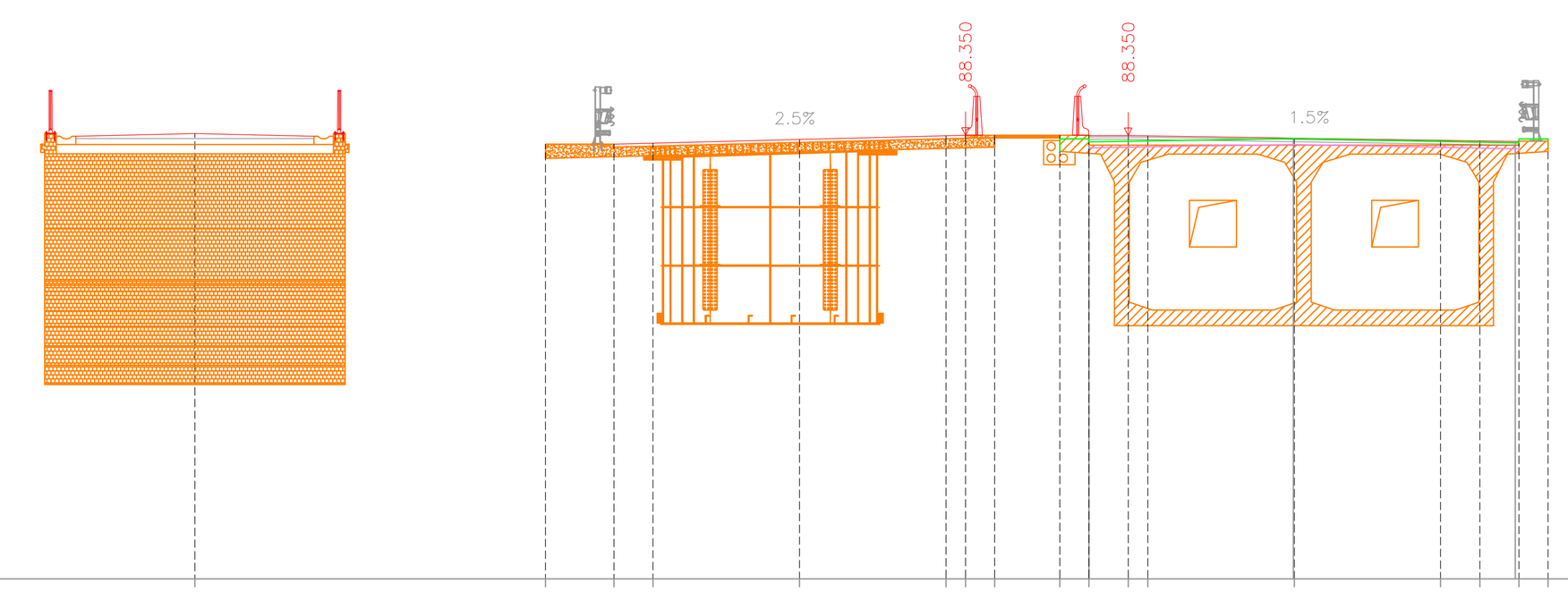

SCALA = 1:200:200
Q.R. = 77.00

QUOTE PROGETTO STRATO SUP.	88.40 88.14 88.14 88.16 88.25 88.35 88.35 88.35 88.35 88.35 88.35 88.34 88.29 88.23 88.22 88.20 88.21
QUOTE TERRENO	88.19 88.28 88.17
DISTANZE PARZIALI STRATO SUP.	1.75 1.00 3.75 3.75 0.50 0.75 1.66 0.75 1.00 0.50 3.75 3.75 1.00 1.00 0.75
DISTANZE PROGETTO STRATO SUP.	-8.41 -14.91 -13.16 -12.16 -8.41 -4.66 -4.16 -3.41 -1.75 -1.00 0.00 0.50 4.25 8.00 9.00 10.00 10.75
DISTANZE TERRENO	-1.00 4.23 9.91

SEZIONE N° 19A (giunto)
PROGRESSIVA 0+915.76

AREE
SCAVO: MQ 0,00
RILEVATO: MQ 0,00
SCOTICO: MQ 0,00
FRESATURA: M 11,00
TERR.VEGETALE: MQ 0,00
RIC.GRANULARE: MQ 0,00

AREE
SCAVO: MQ 0,00
RILEVATO: MQ 2,46
SCOTICO: MQ 1,92
TERR.VEGETALE: MQ 0,53+0,70

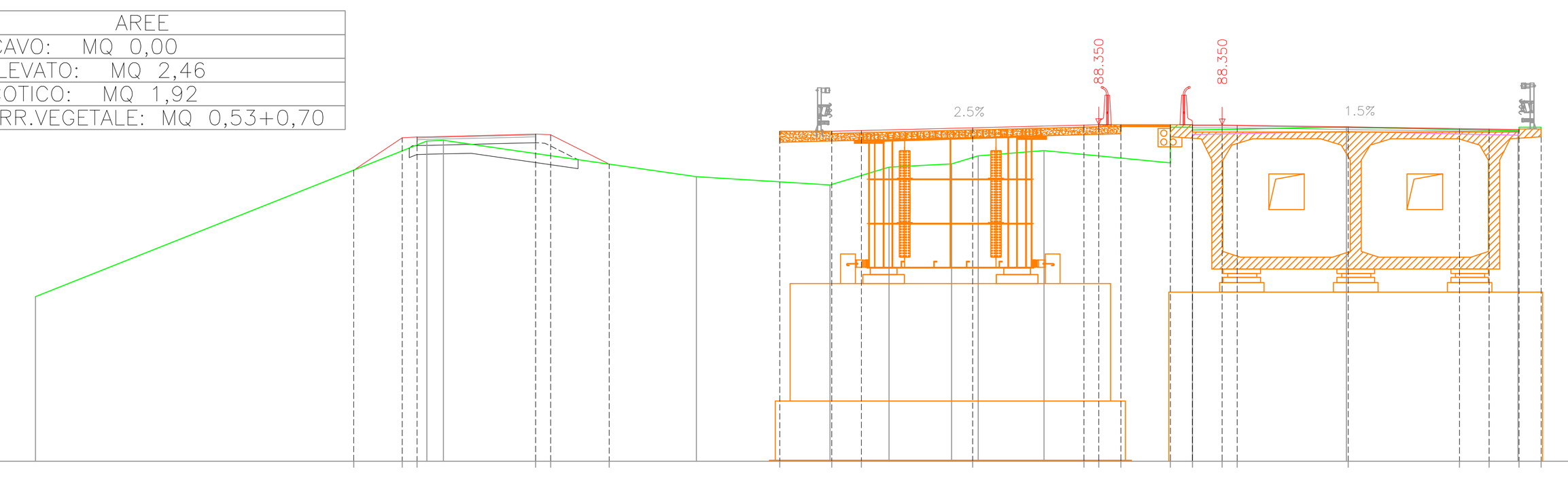

SCALA = 1:200:200
Q.R. = 77.00

QUOTE PROGETTO STRATO SUP.	86.83 87.92 87.94 88.04 88.02 87.03 88.14 88.14 88.16 88.25 88.35 88.35 88.35 88.35 88.35 88.35 88.34 88.29 88.23 88.22 88.20 88.21
QUOTE TERRENO	82.55 87.81 87.83 86.60 86.32 86.93 87.03 87.31 87.48 88.18 88.28 88.15
DISTANZE PARZIALI STRATO SUP.	1.63 0.50 4.00 0.50 1.98 5.75 1.75 1.00 3.75 3.75 0.50 0.75 1.66 0.75 1.00 0.50 3.75 3.75 1.00 1.00 0.75
DISTANZE PROGETTO STRATO SUP.	-29.27 -27.64 -27.14 -23.14 -22.64 -20.66 -14.91 -13.16 -12.16 -8.41 -4.66 -4.16 -3.41 -1.75 -1.00 0.00 0.50 4.25 8.00 9.00 10.00 10.75
DISTANZE TERRENO	-40.00 -26.81 -26.25 -17.73 -13.22 -11.23 -9.12 -8.23 -6.00 -1.00 4.19 9.97

SEZIONE N° 20
PROGRESSIVA 0+950.00

AREE
SCAVO: MQ 0,39
RILEVATO: MQ 14,48+0,34
SCOTICO: MQ 5,50+1,15
TERR.VEGETALE: MQ 1,78+0,00
FRESATURA: M 9,56

AREE
SCAVO: MQ 0,40
RILEVATO: MQ 11,59
SCOTICO: MQ 2,58
TERR.VEGETALE: MQ 1,43+1,21

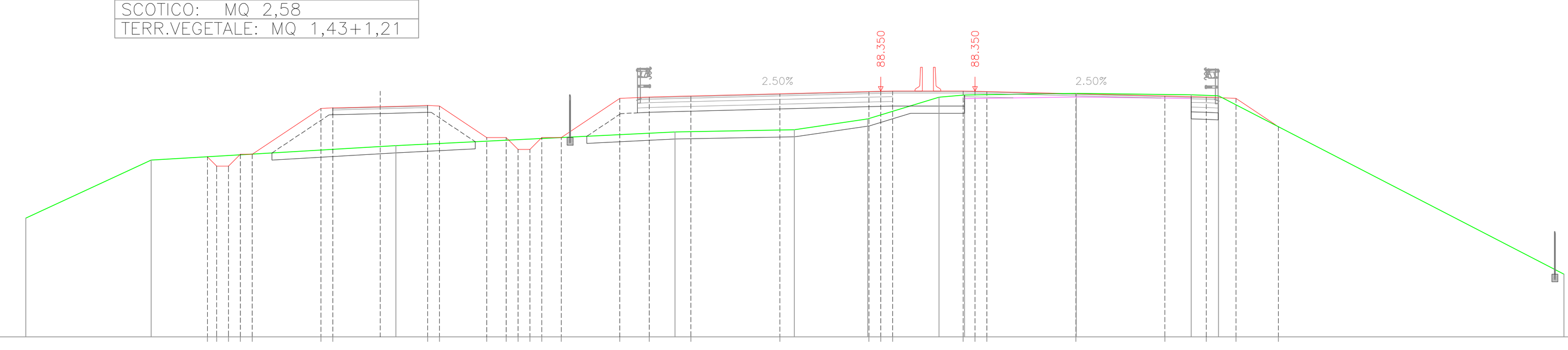

SCALA = 1:200:200
Q.R. = 78.00

QUOTE PROGETTO STRATO SUP.	85.59 85.20 85.20 85.70 85.70 87.62 87.65 87.75 87.72 86.40 86.40 85.90 85.90 86.40 86.40 88.04 88.11 88.15 88.24 88.34 88.35 88.36 88.36 88.35 88.34 88.24 88.15 88.11 88.04 86.85
QUOTE TERRENO	83.00 85.45 86.06 86.64 86.73 87.18 88.10 88.19 88.26 88.20 88.16 80.64
DISTANZE PARZIALI STRATO SUP.	0.39 0.50 0.50 0.50 0.50 2.89 0.50 4.00 0.50 1.99 0.82 0.50 0.50 0.50 0.50 0.81 2.47 1.25 1.75 3.75 3.75 0.50 0.50 2.97 0.50 0.50 3.75 3.75 1.75 1.25 1.79
DISTANZE PROGETTO STRATO SUP.	-32.34 -31.95 -31.45 -30.95 -30.45 -27.56 -27.06 -23.06 -22.56 -20.57 -19.75 -19.25 -18.75 -18.25 -17.44 -14.97 -13.72 -11.97 -8.22 -4.47 -3.97 -3.47 -0.50 0.00 0.50 4.25 8.00 9.75 11.00 12.79
DISTANZE TERRENO	-40.00 -34.72 -24.40 -12.64 -7.61 -4.52 -1.52 -0.44 4.27 9.11 10.26 24.81

SEZIONE N° 21
PROGRESSIVA 1+000.00

AREE
SCAVO: MQ 0,31
RILEVATO: MQ 16,86+0,27
SCOTICO: MQ 5,44+0,93
TERR.VEGETALE: MQ 2,33+0,00
FRESATURA: M 9,82

AREE
SCAVO: MQ 0,48
RILEVATO: MQ 12,98
SCOTICO: MQ 2,80
TERR.VEGETALE: MQ 1,50+1,27

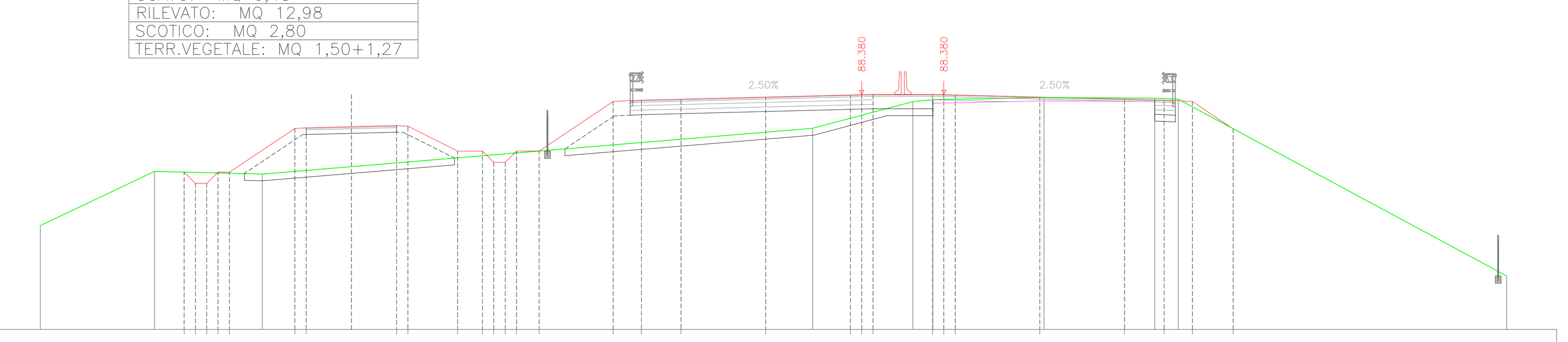

SCALA = 1:200:200
Q.R. = 78.00

QUOTE PROGETTO STRATO SUP.	84.95 84.45 84.45 84.95 84.95 86.88 86.91 87.01 86.98 85.89 85.89 85.39 85.39 85.89 85.89 88.22 88.28 88.29 88.32 88.35 88.35 88.35 88.36 88.35 88.34 88.30 88.25 88.24 88.17 86.87
QUOTE TERRENO	82.59 84.99 84.87 86.89 88.07 88.15 88.26 88.22 88.18 80.36
DISTANZE PARZIALI STRATO SUP.	0.50 0.50 0.50 0.50 2.90 0.50 4.00 0.50 2.20 1.11 0.50 0.50 0.50 0.50 1.00 3.28 1.25 1.75 3.75 3.75 0.50 0.50 2.64 0.50 0.50 3.75 3.75 1.75 1.25 1.81
DISTANZE PROGETTO STRATO SUP.	-33.63 -33.13 -32.63 -32.13 -31.63 -28.73 -28.23 -24.23 -23.73 -21.53 -20.42 -19.92 -19.42 -18.92 -17.92 -14.64 -13.39 -11.64 -7.89 -4.14 -3.64 -3.14 -0.50 0.00 0.50 4.25 8.00 9.75 11.00 12.81
DISTANZE TERRENO	-40.00 -34.94 -30.17 -5.81 -1.38 -0.49 4.50 9.33 10.37 24.92

SEZIONE N° 22
PROGRESSIVA 1+050.00

AREE
SCAVO: MQ 0,32
RILEVATO: MQ 19,15+0,24
SCOTICO: MQ 5,76+0,74
TERR.VEGETALE: MQ 2,57+0,00
FRESATURA: M 9,99

AREE
SCAVO: MQ 0,37
RILEVATO: MQ 6,45
SCOTICO: MQ 2,11
TERR.VEGETALE: MQ 0,96+1,19

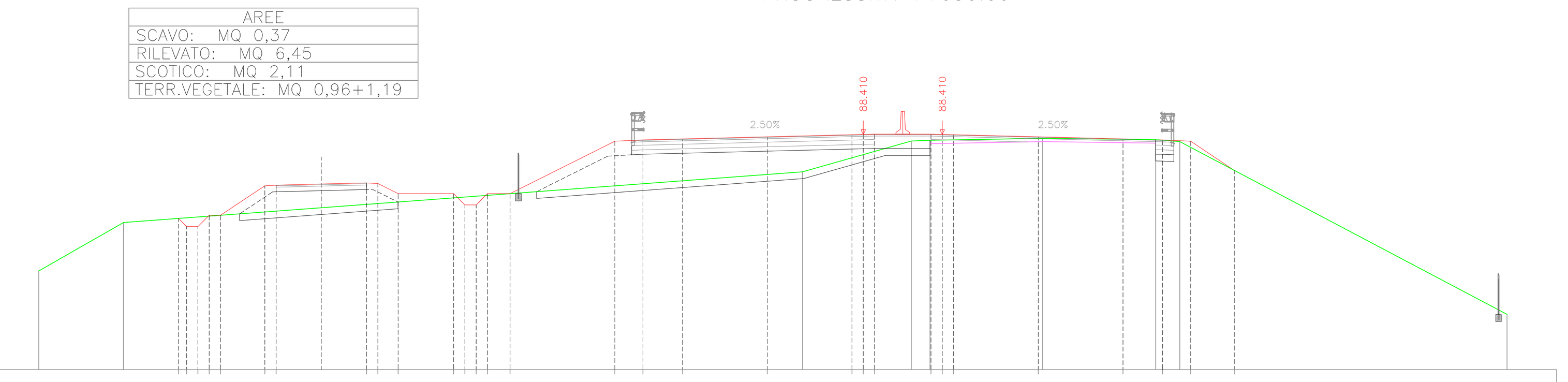

SCALA = 1:200:200
Q.R. = 78.00

QUOTE PROGETTO STRATO SUP.	84.83 84.33 84.33 84.83 84.83 86.13 86.16 86.26 86.23 85.78 85.78 85.28 85.28 85.78 85.78 88.10 88.17 88.21 88.30 88.40 88.41 88.42 88.42 88.41 88.40 88.30 88.21 88.17 88.10 86.81
QUOTE TERRENO	82.36 84.51 86.75 88.11 88.15 88.24 88.17 88.09 80.44
DISTANZE PARZIALI STRATO SUP.	0.36 0.50 0.50 0.50 1.96 0.50 4.00 0.50 0.90 2.45 0.50 0.50 0.50 0.50 1.00 4.64 1.25 1.75 3.75 3.75 0.50 0.50 2.50 0.50 0.50 3.75 3.75 1.75 1.25 1.95
DISTANZE PROGETTO STRATO SUP.	-33.81 -33.45 -32.95 -32.45 -31.95 -29.99 -29.49 -25.49 -24.99 -24.09 -21.64 -21.14 -20.64 -20.14 -19.14 -14.50 -13.25 -11.50 -7.75 -4.00 -3.50 -3.00 -0.50 0.00 0.50 4.25 8.00 9.75 11.00 12.95
DISTANZE TERRENO	-40.00 -36.25 -6.19 -1.38 -0.54 4.44 9.45 10.51 25.00

SEZIONE N° 23
PROGRESSIVA 1+100.00

AREE
SCAVO: MQ 0,61
RILEVATO: MQ 16,34+0,27
SCOTICO: MQ 5,67+0,80
TERR.VEGETALE: MQ 2,50+0,34
FRESATURA: M 9,94

AREE
SCAVO: MQ 0,41
RILEVATO: MQ 1,33
SCOTICO: MQ 1,28
TERR.VEGETALE: MQ 0,27+0,15

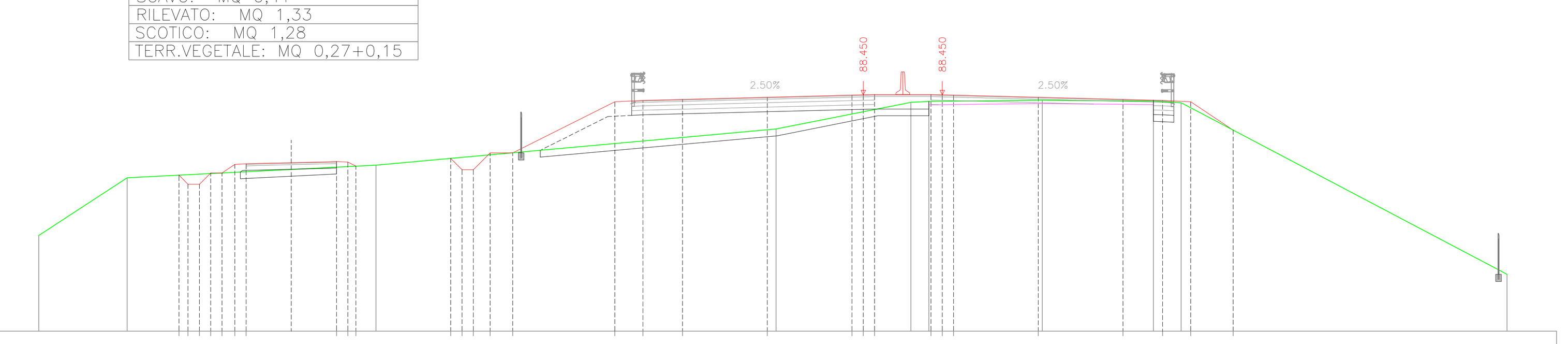

SCALA = 1:200:200
Q.R. = 78.00

QUOTE PROGETTO STRATO SUP.	84.90 84.49 84.49 84.99 84.99 85.37 85.40 85.50 85.47 85.29 85.64 85.39 85.39 85.89 85.89 88.14 88.21 88.25 88.34 88.44 88.45 88.46 88.46 88.45 88.44 88.34 88.25 88.21 88.14 86.89
QUOTE TERRENO	82.23 84.78 85.34 86.94 88.12 88.16 88.21 88.17 88.10 80.52
DISTANZE PARZIALI STRATO SUP.	0.40 0.50 0.50 0.50 0.57 0.50 4.00 0.50 0.36 4.20 0.50 0.50 0.74 1.00 4.52 1.25 1.75 3.75 3.75 0.50 0.50 2.50 0.50 0.50 3.75 3.75 1.75 1.25 1.88
DISTANZE PROGETTO STRATO SUP.	-33.79 -33.39 -32.89 -32.39 -31.89 -31.32 -30.82 -26.82 -26.32 -25.96 -21.76 -21.26 -20.76 -20.02 -19.02 -14.50 -13.25 -11.50 -7.75 -4.00 -3.50 -3.00 -0.50 0.00 0.50 4.25 8.00 9.75 11.00 12.88
DISTANZE TERRENO	-40.00 -36.08 -25.07 -7.36 -1.39 -0.59 4.43 9.34 10.58 25.00

SEZIONE N° 24
PROGRESSIVA 1+150.00

AREE
SCAVO: MQ 0,43
RILEVATO: MQ 7,12+0,00
SCOTICO: MQ 5,11+0,00
TERR.VEGETALE: MQ 1,25+0,22
FRESATURA: M 11,47

AREE
SCAVO: MQ 19,19
RILEVATO: MQ 1,20
SCOTICO: MQ 2,36
TERR.VEGETALE: MQ 0,00

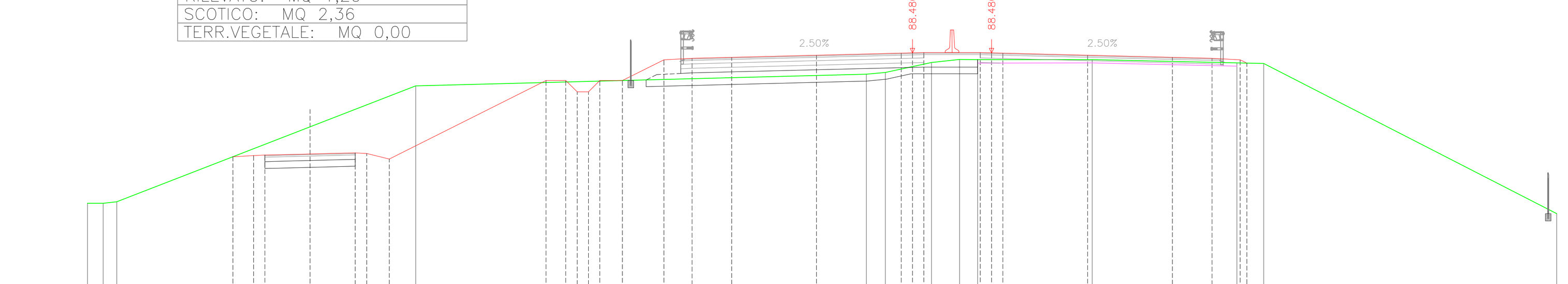

SCALA = 1:200:200
Q.R. = 78.00

QUOTE PROGETTO STRATO SUP.	83.89 83.93 83.96 84.06 84.03 83.78 87.26 87.26 86.76 86.76 87.26 87.26 88.17 88.24 88.28 88.37 88.47 88.48 88.49 88.49 88.48 88.47 88.37 88.28 88.24 88.17 88.03
QUOTE TERRENO	81.83 81.83 81.90 87.02 87.53 87.61 88.06 88.19 88.18 88.18 88.04 88.01 81.37
DISTANZE PARZIALI STRATO SUP.	0.91 0.50 4.00 0.50 1.00 6.94 0.87 0.50 0.50 0.50 0.50 1.00 1.84 1.25 1.75 3.75 3.75 0.50 0.50 2.50 0.50 0.50 3.75 3.75 1.75 1.25 0.29
DISTANZE PROGETTO STRATO SUP.	-33.56 -32.65 -32.15 -28.15 -27.65 -26.65 -19.71 -18.84 -18.34 -17.84 -17.34 -16.34 -14.50 -13.25 -11.50 -7.75 -4.00 -3.50 -3.00 -0.50 0.00 0.50 4.25 8.00 9.75 11.00 11.29
DISTANZE TERRENO	-40.00 -39.30 -38.70 -25.48 -5.54 -4.70 -2.66 -1.42 -0.62 4.45 10.85 12.03 25.00

SEZIONE N° 25
PROGRESSIVA 1+200.00

AREE
SCAVO: MQ 0,49
RILEVATO: MQ 9,57+0,00
SCOTICO: MQ 5,35+0,00
TERR.VEGETALE: MQ 1,39+0,64
FRESATURA: M 13,24

AREE
SCAVO: MQ 18,22
RILEVATO: MQ 2,33
SCOTICO: MQ 4,58
TERR.VEGETALE: MQ 0,00

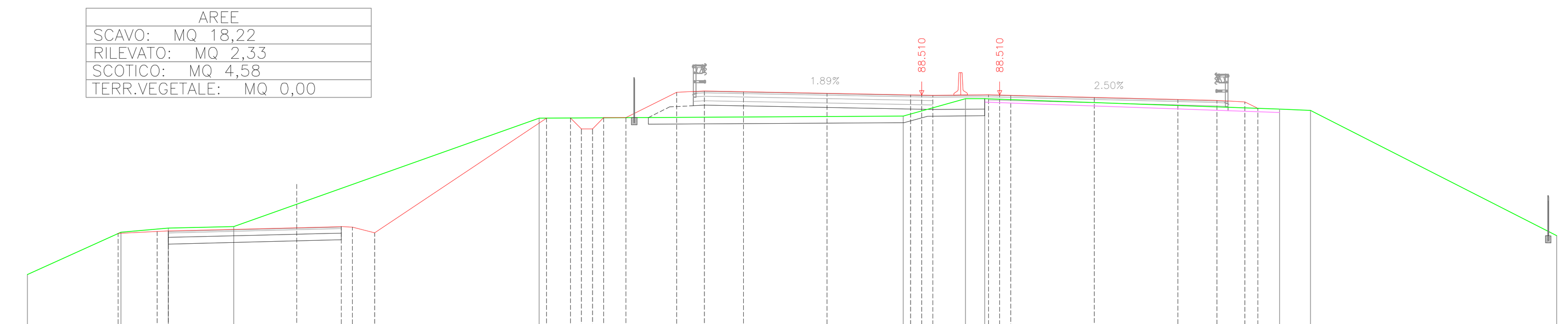

SCALA = 1:200:200
Q.R. = 78.00

QUOTE PROGETTO STRATO SUP.	82.30 82.39 82.42 82.61 82.58 82.33 87.49 87.49 86.99 86.99 87.49 87.49 88.63 88.69 88.66 88.59 88.52 88.51 88.50 88.52 88.51 88.50 88.40 88.31 88.27 88.20 87.91
QUOTE TERRENO	80.46 82.36 82.54 82.61 87.47 87.56 88.34 88.34 88.32 87.88 87.82 82.20
DISTANZE PARZIALI STRATO SUP.	1.75 0.50 7.77 0.50 1.00 7.71 1.08 0.48 0.50 0.50 0.50 1.00 2.28 1.25 1.75 3.75 3.75 0.50 0.50 2.50 0.50 0.50 3.75 3.75 1.75 1.25 0.59
DISTANZE PROGETTO STRATO SUP.	-39.57 -37.82 -37.32 -29.55 -29.05 -28.05 -20.34 -19.26 -18.78 -18.28 -17.78 -16.78 -14.50 -13.25 -11.50 -7.75 -4.00 -3.50 -3.00 -0.50 0.00 0.50 4.25 8.00 9.75 11.00 11.59
DISTANZE TERRENO	-43.64 -39.44 -37.32 -34.37 -20.67 -4.33 -1.54 -0.67 0.00 12.57 13.95 25.00

allegato n. 10.15 | titolo abbreviato: SP EX SS N 415 - LOTTO 3

PROVINCIA DI CREMONA
SETTORE INFRASTRUTTURE STRADALI

S.P. ex S.S. n. 415 "PAULLESE"
AMMODERNAMENTO TRATTO "CREMA-SPINO D'ADDA"

LOTTO N. 3 - "NUOVO PONTE SUL FIUME ADDA"
LAVORI DI RADDOPPIO DEL PONTE SUL FIUME ADDA
E DEI RELATIVI RACCORDI IN PROVINCIA DI CREMONA E LODI

emissione	descrizione	disegnato	data emissione
0	prima emissione	SR-MC	GENNAIO 2016

livello: PROGETTO DEFINITIVO
codice CUP: G41B03000270002
elaborato: SEZIONI TRASVERSALI DA PROG. 0+720.00 A PROG. 1+250.00
codice: SS415-D-U-184
allegato n.: 10.15
scala: 1:200
data: 27 MAG. 2016

IL PROGETTISTA SPECIALISTICO (Ing. Davide Pisana)
IL PROGETTISTA GENERALE (Ing. Davide Pisana)
IL RESPONSABILE DEL PROCEDIMENTO (Ing. Roberto Vanzini)

Percorso file: U:\lavori\09\Projects\SS415\PONTE SPINO\Definitivo_CR\10.13-10.14-10.15-10.16_SEZIONI_TRASVERSALI_CORPO_PRINCIPALE.dwg